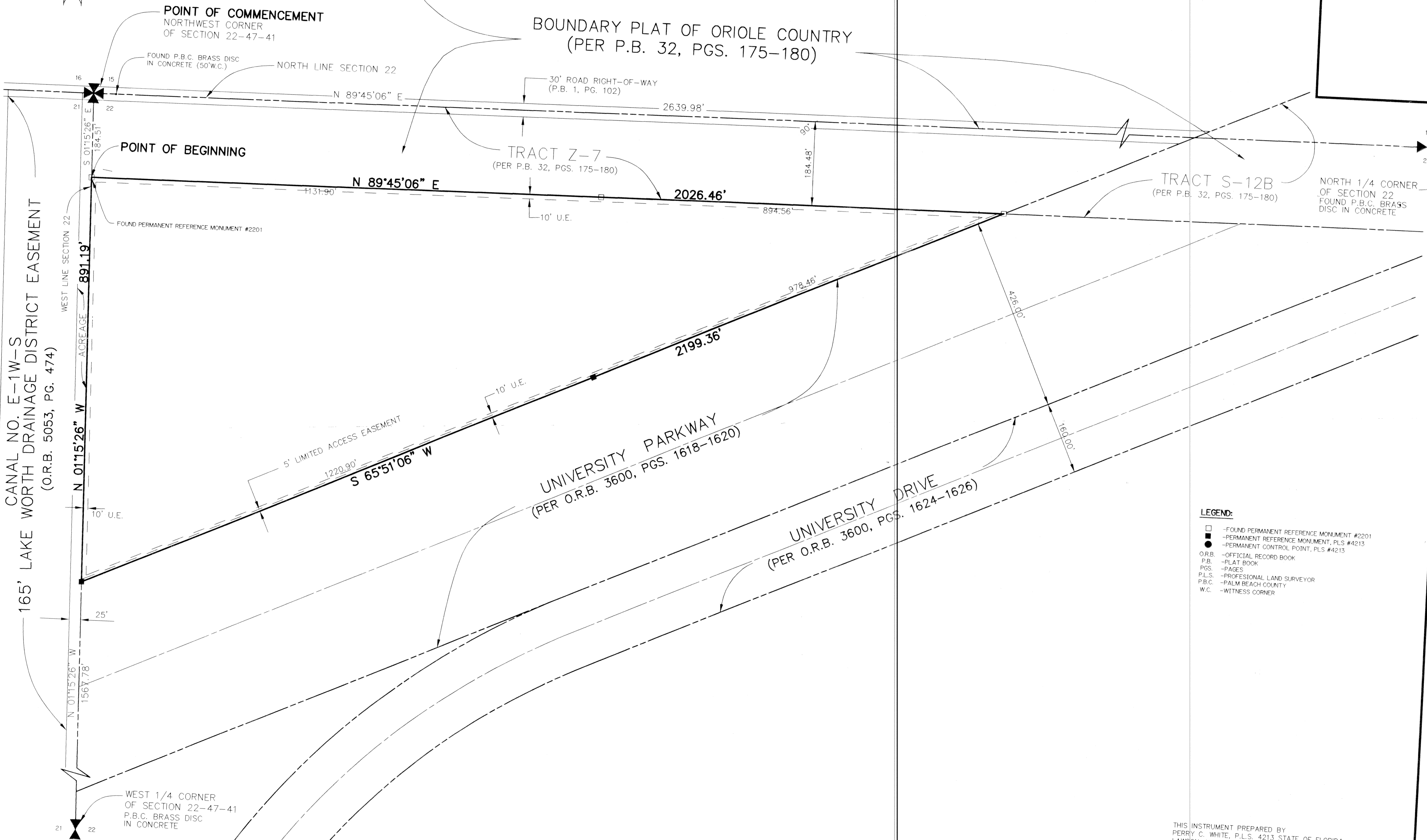
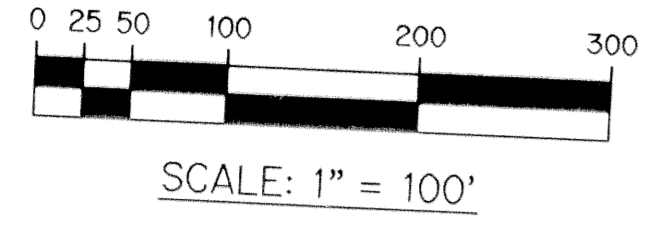



A PART OF THE BAY WINDS PLANNED UNIT DEVELOPMENT
BOCA FALLS CIVIC SITE

A PARCEL OF LAND LYING IN SECTION 22, TOWNSHIP 47 SOUTH, RANGE 41 EAST,
 PALM BEACH COUNTY, FLORIDA.
 SHEET 2 OF 2 JANUARY, 1994

201-013

119



- LEGEND:**
- - FOUND PERMANENT REFERENCE MONUMENT #2201
 - - PERMANENT REFERENCE MONUMENT, PLS #4213
 - - PERMANENT CONTROL POINT, PLS #4213
 - O.R.B. - OFFICIAL RECORD BOOK
 - P.B. - PLAT BOOK
 - PGS. - PAGES
 - P.L.S. - PROFESSIONAL LAND SURVEYOR
 - P.B.C. - PALM BEACH COUNTY
 - W.C. - WITNESS CORNER

THIS INSTRUMENT PREPARED BY
 PERRY C. WHITE, P.L.S. 4213 STATE OF FLORIDA
 LAWSON, NOBLE AND ASSOCIATES, INC.
 ENGINEERS, PLANNERS AND SURVEYORS
 WEST PALM BEACH, FLORIDA

SUBDIVISION # BOCA FALLS CIVIC SITE
 BOOK 72 PAGE 119
 FLOOD MAP # 10015
 ZONING RT
 ZIP CODE 33428
 PIN NAME BAY WINDS

TAZ 778